

APPLICATION TO INSTALL PRIVATE LINE

DATE: 04-01-2024

TO THE COMMISSIONERS COURT OF BROWN COUNTY,

Application is hereby made by KEN WILSON to install a buried or aerial water
telephone electric gas line within the right-of-way and/or across a county road in Brown County,
Texas, as follows:

Overlapping of Proposed Fiber on Existing Strand

Precinct# 4 Location: "See attached permit drawing" This will involve a ~~bore~~ or cut .

The location and description of the proposed line and associated appurtenances is more fully shown by the plat of such line attached to this application. The line will be constructed and maintained on the County right-of-way in accordance with governing laws. And installed at a depth of 24" to 30" below the lowest level of the bar ditch.

The applicant agrees to remove or relocate such fixtures at his own expense so as to permit the widening or changing of traffic lanes or reconstruction of the road bed. Such removal or relocation shall be within 30 days of written notice specifying the fixtures to be moved and indicate the place on the roadway to which they shall be replaced.

Notwithstanding any other provision contained herein, it is expressly understood that tender of this notice by the undersigned does not constitute a waiver, surrender, abandonment or impairment of any property rights, franchise, easement, license, authority, permission, privilege or right now granted by law or may be granted in the future and any provision of provisions so construed shall be null and void.

The Commissioner of the above precinct will be notified of the time and date of installation at least 24 hours in advance.

This permit will become null and void if work is not completed within 90 days from date of acceptance by the Brown County Commissioners Court.

I certify that the above-proposed installation will not impair or harm the ingress and egress of adjacent landowners.

Construction of this line will begin on or after the 1st day of May, 2024

*April 22, 2024
(Exhibit #6)*

By *[Signature]*

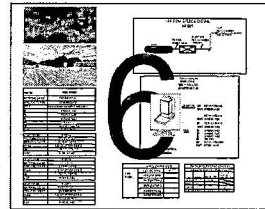
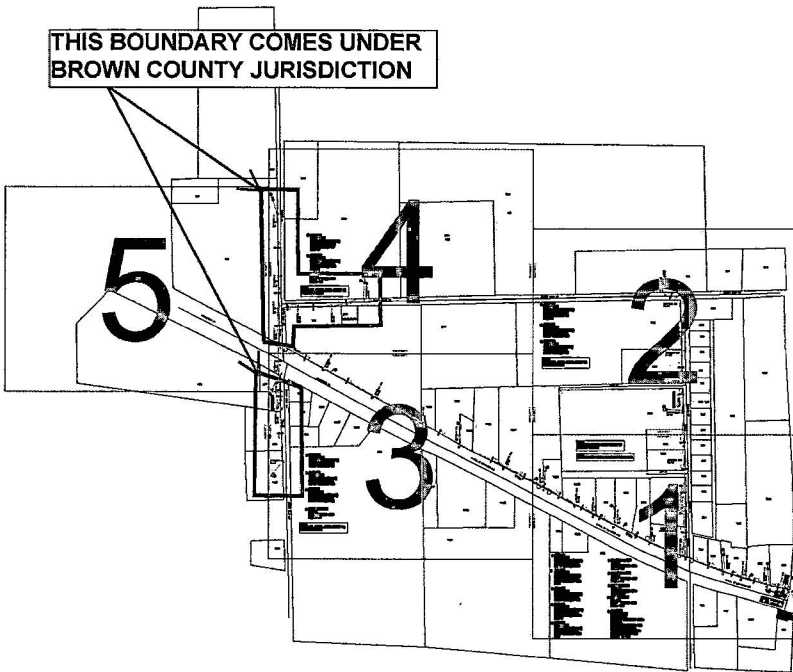
Address 3550S Bryant Blvd

San Angelo, Tx. 76903

Phone 972-977-0161

KEY MAP

THIS BOUNDARY COMES UNDER BROWN COUNTY JURISDICTION



STREET INDEX

EAST TO WEST

W NORTH ST (COUNTY RD 157)

NORTH TO SOUTH

CARNES LN
COUNTY RD 158

SEE SHEET 3,4 FOR BROWN COUNTY JURISDICTION

REVISIONS

NO.	DATE	DESCRIPTION

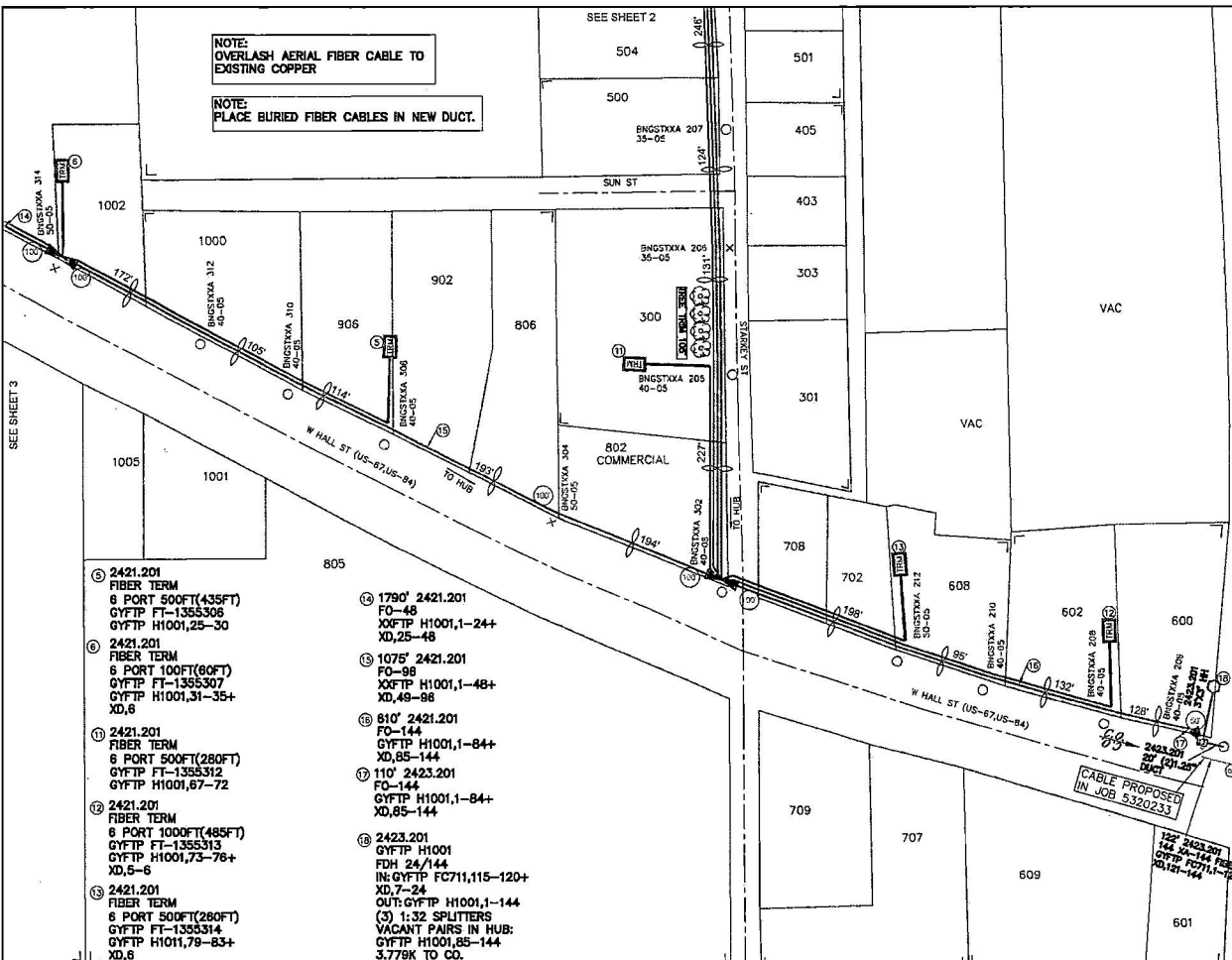


FDH HUB_H1001

PROJECT NUMBER: 5320234	C.O. AREA: BANGS	EXCH. CODE: 70356
DRAWN DATE: 04/01/2024	ENGR: HOUSLEY GROUP	CNTY: BROWN
SCALE: NTS	TAX DISTRICT: T0038	DWG KEY OF 7
TWNSHP:	RNG:	SEC:

NOTE:
OVERLASH AERIAL FIBER CABLE TO
EXISTING COPPER

NOTE:
PLACE BURIED FIBER CABLES IN NEW DUCT.



UNITS / ACCT CODES	
FP004	1
FP030	3
FP58D	1
FS26	74
FS27	16
FP015	5
FP22D	3475
FP43F	110
FP47B	105
FP033A	1810
FP034A	3435
FS50	8
FS14A	1
FS51	42
FS14A	1
FS52	84
FS14A	1
FS52	84
FS14A	1

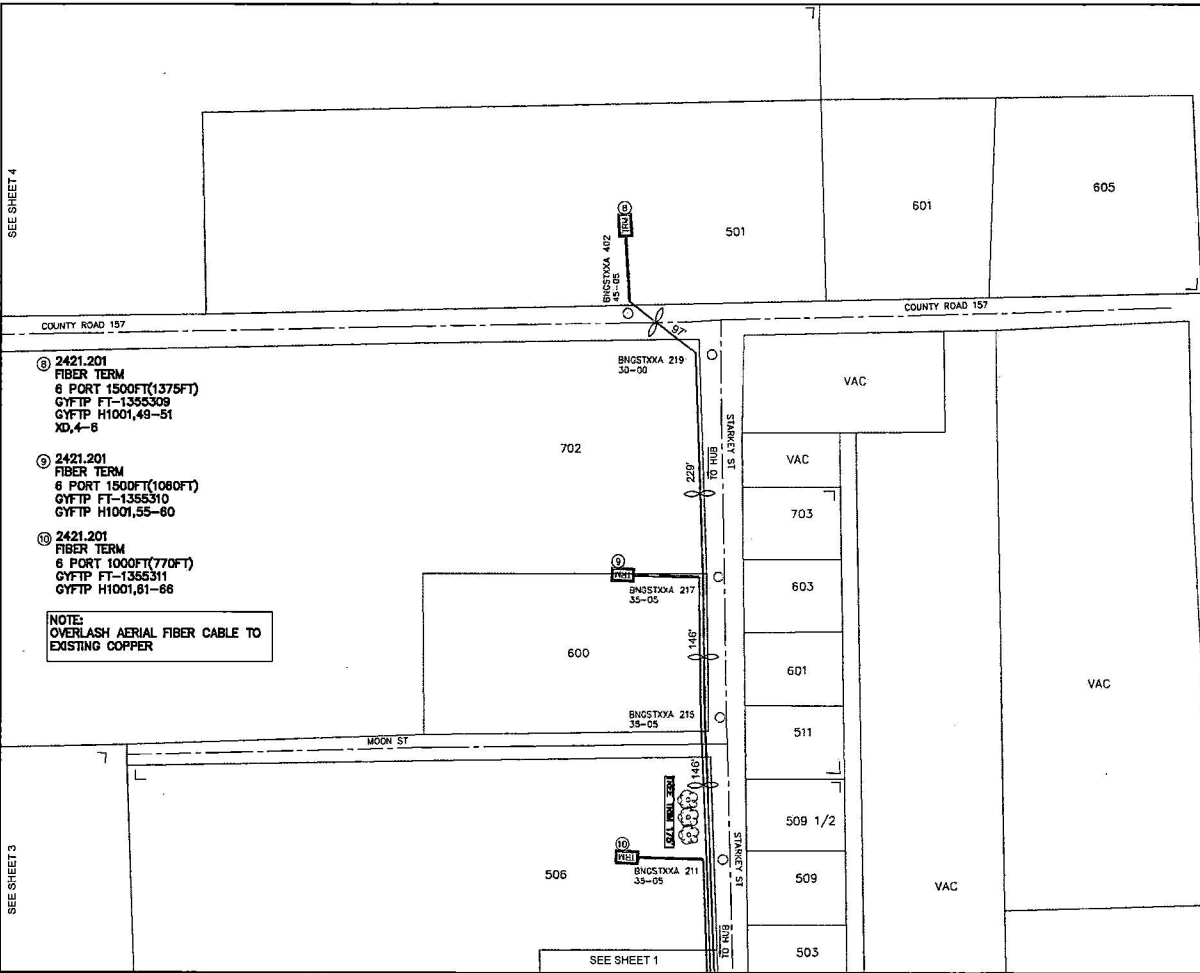
REVISIONS	

Frontier
COMMUNICATIONS

BANGS
FDH HUB_H1001

PROJECT NUMBER: 5320234	C.O. AREA: BANGS
DRAWN DATE: ENGR: HOUSLEY GROUP	EXCH. CODE: 70356
SCALE: 1"=100'	TAX DISTRICT: T0038
TWNSHIP: RING	SEC:

- ⑤ 2421.201
FIBER TERM
6 PORT 500FT(435FT)
GYFTP FT-1355306
GYFTP H1001,25-30
- ⑥ 2421.201
FIBER TERM
6 PORT 100FT(80FT)
GYFTP FT-1355307
GYFTP H1001,31-35+
XD,6
- ⑪ 2421.201
FIBER TERM
6 PORT 500FT(280FT)
GYFTP FT-1355312
GYFTP H1001,67-72
- ⑫ 2421.201
FIBER TERM
6 PORT 1000FT(485FT)
GYFTP FT-1355313
GYFTP H1001,73-76+
XD,5-6
- ⑬ 2421.201
FIBER TERM
6 PORT 500FT(280FT)
GYFTP FT-1355314
GYFTP H1011,78-83+
XD,6
- ⑭ 1790' 2421.201
FO-48
XXFTP H1001,1-24+
XD,25-48
- ⑮ 1075' 2421.201
FO-98
XXFTP H1001,1-48+
XD,49-98
- ⑯ 810' 2421.201
FO-144
GYFTP H1001,1-84+
XD,85-144
- ⑰ 110' 2423.201
FO-144
GYFTP H1001,1-84+
XD,85-144
- ⑱ 2423.201
GYFTP H1001
FDH 24,144
IN: GYFTP FC711,115-120+
XD,7-24
OUT: GYFTP H1001,1-144
(3) 1:32 SPLITTERS
VACANT PAIRS IN HUB:
GYFTP H1001,85-144
3.779K TO CO.




SEE SHEET 4

SEE SHEET 3

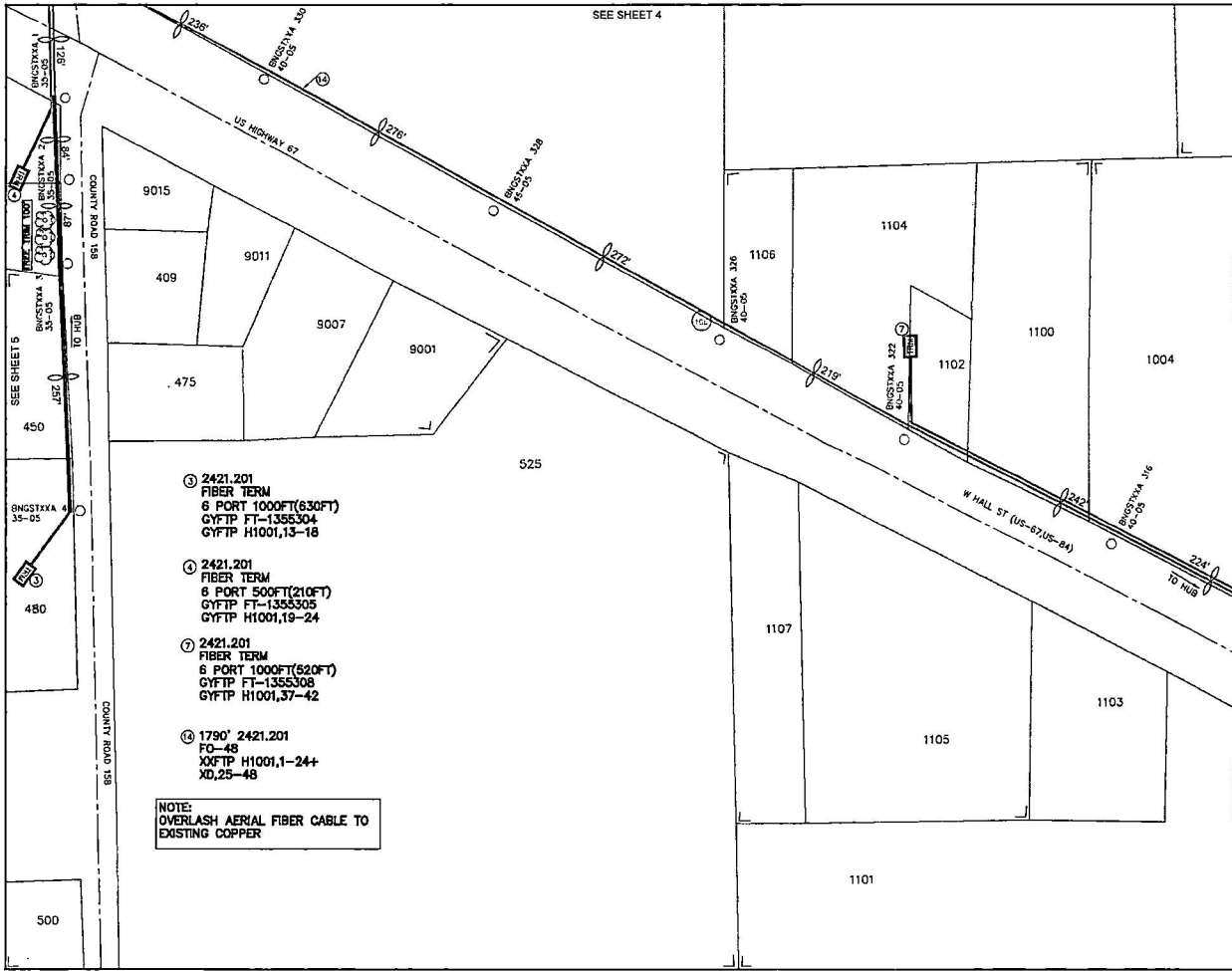
SEE SHEET 1

UNITS / ACCT CODES	
FP015	3
FP47B	175

REVISIONS	


Frontier
 COMMUNICATIONS
 BANGS
 FDH HUB_H1001

PROJECT NUMBER: 5320234	C.O. AREA: BANGS
EXCH. CODE: 70356	
DRAWN DATE: ENGR: HOUSLEY GROUP	FILE: BROWN
DATE: 04/01/2024	PHONE: N/A
SCALE: 1"=100'	TAX DISTRICT: 10038
TWN: 2	OF 7
RNG:	SEC:



- ① 2421.201 FIBER TERM
8 PORT 1000FT(630FT)
GYFTP FT-1355304
GYFTP H1001,13-18
- ② 2421.201 FIBER TERM
8 PORT 500FT(210FT)
GYFTP FT-1355305
GYFTP H1001,19-24
- ③ 2421.201 FIBER TERM
8 PORT 1000FT(520FT)
GYFTP FT-1355308
GYFTP H1001,37-42
- ④ 1790' 2421.201
FO-48
XOFTP H1001,1-24+
XD,25-48

NOTE:
OVERLASH AERIAL FIBER CABLE TO
EXISTING COPPER

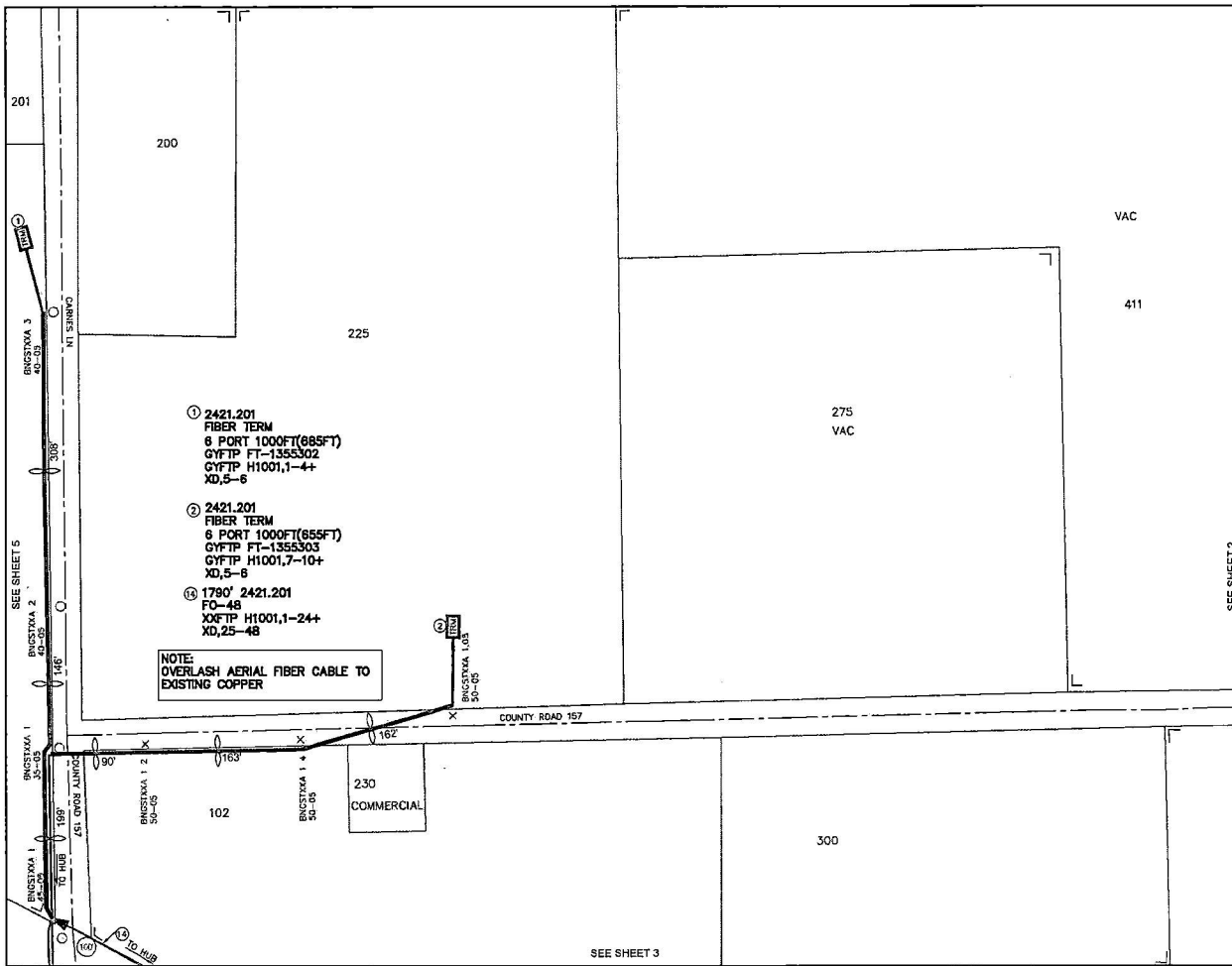
UNITS / ACCT CODES	
FP015	3
FP47B	100


REVISIONS	

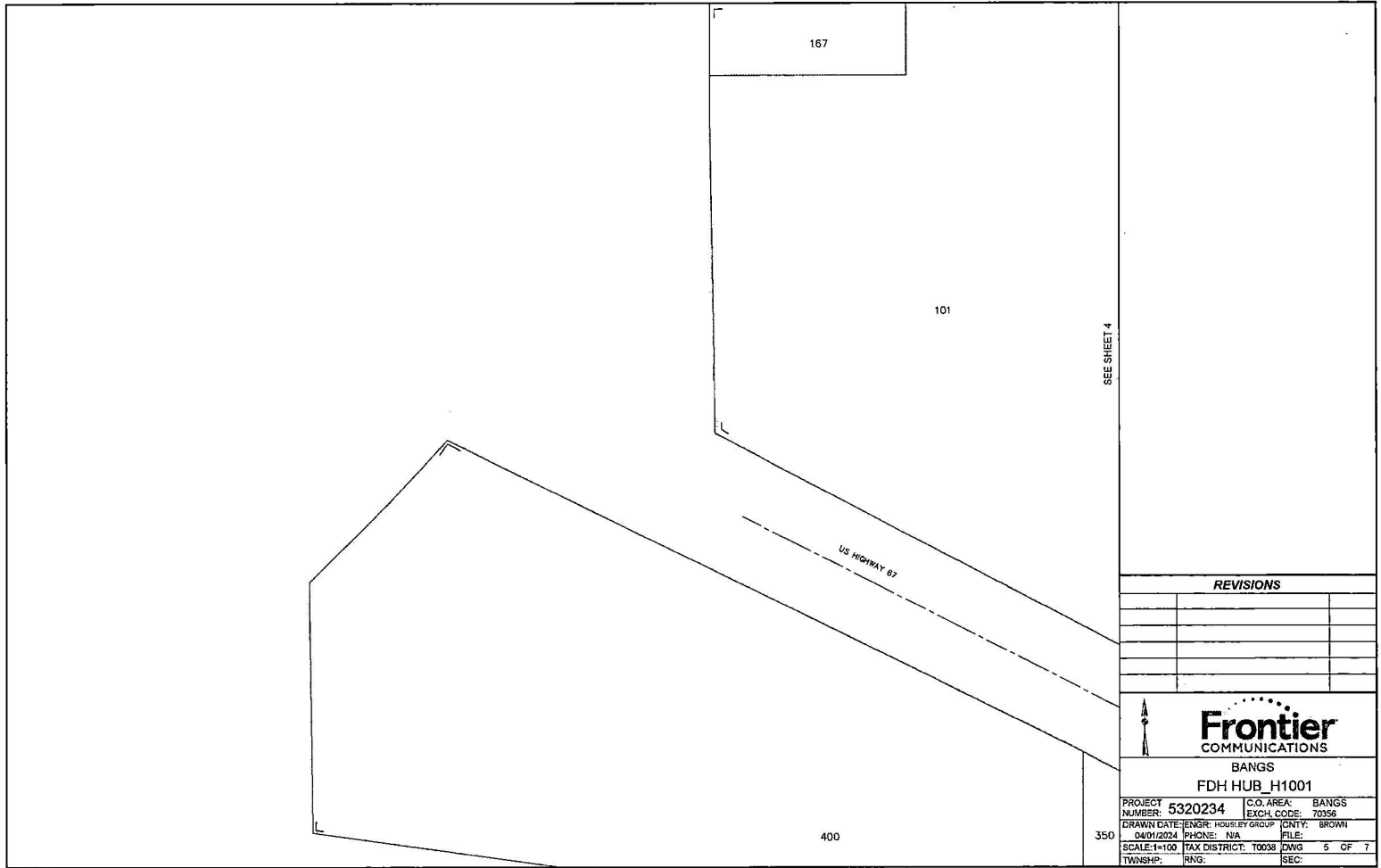
Frontier
COMMUNICATIONS

BANGS
FDH HUB_H1001


PROJECT NUMBER: 5320234	C.O. AREA: BANGS
EXCH. CODE: 70356	
DRAWN DATE: ENGR: HOWLEY GROUP	CAD: BROWN
04/01/2024	PHONE: N/A
SCALE: 1=100	TAX DISTRICT: T0038
TWN: RING	DWG: 3 OF 7
RNG:	SEC:



UNITS / ACCT CODES	
FP015	2
FP033A	685
FP034A	1495
FS51	24
FS14A	1
REVISIONS	
 BANGS FDH HUB_H1001	
PROJECT NUMBER: 5320234	C.O. AREA: BANGS
DRAWN DATE: 04/01/2024	EXCH. CODE: 70356
ENGR: HORSLEY GROUP	DNTRY: BROWN
PHONE: NA	FILE:
SCALE: 1=100	TAX DISTRICT: T0038
TWNESHIP: RNC:	DWG: 4 OF 7
	SEC:




REVISIONS		



Frontier
 COMMUNICATIONS
 BANGS
 FDH HUB_H1001

PROJECT NUMBER: 5320234	C.O. AREA: BANGS
EXCH. CODE: 70356	
DRAWN DATE: 04/01/2024	ENGR: N/A
SCALE: 1=100	FILE: BROWN
TAX DISTRICT: T00038	DWG: 5 OF 7
TWNHP: RNC:	SEC:

350

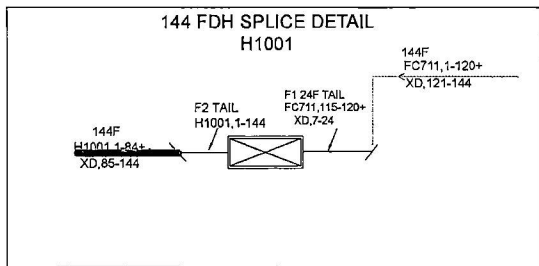


HUB ID	HUB H1001
MATERIAL CODE	F3H-1G144UE
MANUFACTURER	COMMSCOPE
TYPE	FDH CABINET 24/144TYP PAD GEN 3
IN	H1001A,1-32
IN	H1001B,1-32
IN	H1001C,1-32
IN	XD,7-24
IN	FC711,115-120+
OUT	H1001,1-144

SPLITTER ID	H1001A
MATERIAL CODE	PPS-G2LPP1AJJ
MANUFACTURER	COMMSCOPE
TYPE	1:32 SPLITTER GEN 3
IN	FC711,115-115
OUT	H1001A,1-32

SPLITTER ID	H1001B
MATERIAL CODE	PPS-G2LPP1AJJ
MANUFACTURER	COMMSCOPE
TYPE	1:32 SPLITTER GEN 3
IN	FC711,116-116
OUT	H1001B,1-32

SPLITTER ID	H1001C
MATERIAL CODE	PPS-G2LPP1AJJ
MANUFACTURER	COMMSCOPE
TYPE	1:32 SPLITTER GEN 3
IN	FC711,117-117
OUT	H1001C,1-32



70356-5320234
H1001 (144)
600 W HALL ST
SPLITTERS 1:32

FIBER HUB TYPICAL

PROPOSED FDH LOCATION
600 W HALL ST, BANGS,
TX 76823

SPLITTER	IN	FC711,115-115
	OUT	H1001A,1-32
		FC711,116-116
	OUT	H1001B,1-32
		FC711,117-117
	OUT	H1001C,1-32
HUB	IN	H1001A,1-32
	IN	H1001B,1-32
	IN	H1001C,1-32
	IN	XD,7-24
	IN	FC711,115-120+
	OUT	H1001,1-144

UNITS ENGINEERED		
FDH H1001	LU'S(ACTUAL)	67
	LU'S(FUTURE)	
	MU'S(ACTUAL)	
	MU'S(FUTURE)	
	BU'S(ACTUAL)	
	BU'S(FUTURE)	

FIBER INFO FOR THE LONGEST FIBER SERVED BY THIS FDH			
CABLE #	FEEDER	DISTRIBUTION	TOTAL OF
			FEEDER & DISTRIBUTION
	FC711	H1001	
FIBER #	115	1	
SPLICES	3	4	7
LENGTH	3.779KFT	3.520KFT	7.299KFT

REVISIONS	

Frontier COMMUNICATIONS
BANGS
FDH HUB_H1001

PROJECT NUMBER: 5320234	C.O. AREA: BANGS
EXCH. CODE: 70356	
DRAWN DATE: 04/01/2024	ENGR: HOUSLEY GROUP
PHONE: N/A	CNTY: BROWN
SCALE: NTS	FILE:
TAX DISTRICT: T0038	DWG 6 OF 7
TWNSHP: RING	SEC:

APPROVAL:

Frontier Communications
Attn: Ken Wilson
3550 S. Bryant Blvd
San Angelo, TX 76903

The Commissioner's Court of Brown County offers no objections to the location on the right-of-way and/or crossing of your proposed buried line as shown by accompanying drawings and notice dated April 1, 2021, except as noted below:

It is further intended that the Commissioner's Court may require the owner to relocate This line, subject to provisions of governing laws, by giving thirty (30) days written notice.

The installation shall not damage any part of the county road and adequate provisions must be made to cause a minimum inconvenience to traffic and adjacent property owners. Please notify Larry Traweek, Commissioner of Precinct # 4, Twenty-four (24) hours prior to starting construction of the line, in order that we may have a representative present.

BROWN COUNTY COMMISSIONERS COURT
OF BROWNWOOD, TEXAS

BY: 

Shane Britton, Brown County Judge

Exceptions and/or special requirements:

SUBJECT TO BROWN COUNTY SPECIFICATIONS

For boring a road.

CR 157

Project # 5320234